

Deal



Department of  
**Agriculture,  
Food and the Marine**  
An Roinn  
**Talmhaíochta,  
Bia agus Mara**

**AQUACULTURE - LICENSING UNDER**  
**FISHERIES (AMENDMENT) ACT 1997 as amended**  
**and**  
**FORESHORE ACT 1933 as amended**

*Application Form for an Aquaculture and Foreshore Licence for  
a single specific site.*

*If a Licence is required for more than one site a separate  
application form must be completed for each site.*

**Important Note**

Section 4 of the Fisheries and Foreshore (Amendment) Act, 1998 (No. 54 of 1998) prohibits any person making an application for an Aquaculture Licence from commencing aquaculture operations until duly licensed under the Fisheries (Amendment) Act, 1997 (No. 23 of 1997), and provides that a breach of that prohibition will cause the application to fail.

A copy of an Environmental Impact Statement should be enclosed, if required, with all new, review and renewal applications. See Guidance Notes Section 3.

**Aquaculture & Foreshore Management Division,  
Department of Agriculture, Food and the Marine,  
National Seafood Centre,  
Clonakilty, Co. Cork  
Telephone: (023) 8859500  
Fax: (023) 8821782**

Revised 2013

**AQUACULTURE AND FORESHORE LICENCE APPLICATION FORM, for purposes of FISHERIES (AMENDMENT) ACT, 1997 and FORESHORE ACT, 1933**

**NB: The accompanying Guidance Notes should be read before completing this form.**

**Note:** Details provided in Parts 1 and 2 will be made available for public inspection. Details provided in Parts 3 and 4 and any other information supplied will not be released except as may be required by law, including the Freedom of Information Act 1997 as amended.

**USE BLOCK CAPITALS IN BLACK INK PLEASE**

**For Office Use**

Application Ref. No. T6/382

Date of Receipt (Dept. Stamp):



Type of Applicant (tick one)		
Sole Trader		<input type="checkbox"/>
Partnership		<input type="checkbox"/>
Company		<input checked="" type="checkbox"/>
Co-Operative		<input type="checkbox"/>
Other	Please specify-	<input type="checkbox"/>

**PART 1: PRELIMINARY DETAILS**

Applicant's Name(s)	
1. <del>XXXXXXXXXX</del>	<b>CROMANE SEAFOODS LTD.</b>
Address: CROMANE LOWER KILLORGLIN CO KERRY	Cromane, Killorglin, Co. Kerry. Tel. 066-976 1583 Fax. 066-976 9293
2. Address:	
3. Address:	
4. Address:	

Contact in case of enquiries (if different from above)	
Contact Name	BENOIT CRONIER
Organisation Name (if applicable)	
Address	CROMANE LOWER KILLORGLIN CO KERRY

**PART 1: PRELIMINARY DETAILS**

**TYPE OF APPLICATION** – please indicate relevant type of application  
This Application Form is valid for each type of application - *See Guidance Note 3.1*

(i) Aquaculture Licence	<input checked="" type="checkbox"/>
(ii) Trial Licence	<input type="checkbox"/>
(iii) Foreshore Licence, if Marine Based	<input type="checkbox"/>
(iv) Review of Aquaculture Licence	<input type="checkbox"/>
(v) Renewal of Aquaculture Licence	<input type="checkbox"/>

**TYPE OF AQUACULTURE**

*See Guidance Note 3.2*

Indicate the relevant type of application with a tick.

(i) **MARINE-BASED**

- |  |                                     |                          |
|--|-------------------------------------|--------------------------|
| Finfish                                  | <input type="checkbox"/>            | Go to Parts 2.1 and 2.1A |
| Shellfish <i>Subtidal</i>                | <input type="checkbox"/>            | Go to Parts 2.2 and 2.2A |
| <i>Intertidal</i>                        | <input checked="" type="checkbox"/> | Go to Parts 2.2 and 2.2A |
| Seaweed/Aquatic Plants/Aquatic Fish Food | <input type="checkbox"/>            | Go to Parts 2.3 and 2.3A |

(ii) **LAND-BASED**

- |                |                          |                   |                          |                          |
|----------------|--------------------------|-------------------|--------------------------|--------------------------|
| Finfish        | <input type="checkbox"/> | Shellfish         | <input type="checkbox"/> | Go to Parts 2.4 and 2.4A |
| Aquatic Plants | <input type="checkbox"/> | Aquatic Fish Food | <input type="checkbox"/> | Go to Parts 2.4 and 2.4A |

(iii) **TRIAL LICENCE**

- |                          |   |
|--------------------------|---|
| <input type="checkbox"/> | Go to appropriate Parts as above and to Part 2.5. |
|--------------------------|---|



## 2.2 MARINE-BASED SHELLFISH AQUACULTURE

When filling out this section refer also to 2.2A and Guidance Note 3.3 for information on Conditions and Documents required with this application type

### Proposed Site Location

- (i) Bay: dingle bay, castlemaine harbor
- (ii) County: KERRY
- (iii) OS Map No: \_\_\_\_\_
- (iv) Co-ordinates of Site: (please specify coordinate reference system used e.g. Irish Grid (IG) or Irish Transverse Mercator (ITM) or Latitude/Longitude [in which case specify whether ETRS89 or WG84 etc.]  
\_\_\_\_\_  
\_\_\_\_\_  
\_\_\_\_\_
- (v) Size of Site (hectares): \_\_\_\_\_

(vi) Species (common and scientific name) and whether native or non-native species: (see Guidance Notes 3.3.1)

C. gigas - pacific oyster

(vii) Whether production will be sub-tidal or inter-tidal?

intertidal

(viii) Please supply details of (a) source of seed e.g. wild hatchery and location and (b) means of collection and introduction to culture.

hatchery and half grown grown

NB Importation of seed into the State or movement of seed within the State requires notification to the Marine Institute as per the Fish Health Authorisation Regulations – See Guidance Notes Section 6

(ix) Method of culture (rope, trestles – intensive; bottom – extensive; other) intensive trestles

(x) Proposed number of lines/ropes/trestles as per site layout drawing  
\_\_\_\_\_

(xi) Proposed Production Tonnage: site specific

Year 1	Year 2	Year 3	Year 4	Year 5

(xii) (a) Please outline the reasons for site selection:

slow growing ground, and spreading the scale of disease

(b) If using trestles please outline the physical characteristics of the site which make it suitable for using trestles

hard sandy ground

(xiii) Is it intended that the product is for direct human consumption or half grown? Please specify

human consumption size

(xiv) How will the visual impact issues of the flotation devices for the proposed application be addressed?

N/A

(xv) Is the site located in Designated Shellfish Waters Area? (Refer to Guidance Note 3.3.2)

Yes  YES No

If yes give details.

castlemaine HBR

If no outline the reasons why you believe the site suitable for the proposed aquaculture, notwithstanding its location outside Designated Shellfish Waters Area?

(xvi) Has the area been classified under Food Safety Legislation? (For Bivalve Molluscs) What is the current classification of the area for the proposed species applied for?

B

(xvii) Is the site located in/adjacent to a sensitive area e.g. SPA (Special Protection Area) or SAC (Special Area of Conservation) i.e. a Natura 2000 site? (Refer to Guidance Note 3.3.1- Natura 2000 sites)

yes

(xviii) Are there known sources of pollution in the vicinity e.g. sewage outfall?  
If yes please give full details.

Yes / No

(xix) Methods used to harvest the shellfish and details of any subsequent processing of shellfish

harvested - brought ashore by boat

(xx) Describe any proposed purification facilities to be used:



(xxi) What are the main predators of the species to be cultivated?

*none*

(xxii) Describe the method(s) which will be used to control them

*N/A*

**See Part 2.2A for details of documentation to be included with this application type**

**2.2A DOCUMENTATION REQUIRED FOR MARINE-BASED SHELLFISH  
AQUACULTURE**

(to be included separately with a Licence Application for a new site or for a renewal or review of an existing Licence)

1. **An appropriate Ordnance Survey Map (recommendation is a map to the Scale of 1:10,000/1:10,560, i.e. equivalent to a six inch map). Note: The proposed access route to the site from the public road across tidal foreshore must also be shown on the map.**
2. **Scale drawing of the structures to be used and the layout of the farm.**  
The proposed site drawings must illustrate all site structures above and below the water including mooring blocks. (recommended scales normally 1:100 for structures and 1:200 for layout ) (See Guidance Note 3.3.2)
3. **The prescribed application fee (See Guidance Note Section 4)**
4. **If the applicant is a limited Company within the meaning of the Companies Act 1963, as amended, the Certificate of Incorporation and Memorandum and Articles of Association**
5. **If the applicant is a Co-operative, the Certificate of Incorporation and Rules of the Co-operative Society**
6. **Environmental Impact Statement (if required) in certain cases- See Guidance Notes Section 3.3.1**
7. **Alien Species dossier ( where required) – See Guidance Notes Section 3.3.1**

**NOW COMPLETE PARTS 2.6, 3, 4 AND 5 PLEASE**

## PART 5: APPLICATION DOCUMENTATION

The following documents are enclosed with this application:

**NB: Refer to Guidance Note Section 3.3 – Guidance on Application Documentation**

No.	DOCUMENTATION	YES	NO	N/A
1	An appropriate Ordnance Survey Map (recommendation is a map to the scale of 1:10,000/10:10,560, i.e., equivalent to a six inch map)	✓		
2	Scale drawing of the structures to be used and the layout of the farm (recommended scales normally 1:100 for structures and 1:200 for layout)	✓		
3	The prescribed application fee	✓		
4	Environmental Impact Statement (EIS), if required			✓
5	Water Quality Analysis Report, if appropriate			✓
6	Decision of Planning Authority under the Planning Acts, if required			✓
7	Copy of Licence under Section 4 of the Local Government (Water Pollution) Act, 1977 – Effluent Discharge, if required			✓
8	If the applicant is a limited Company within the meaning of the Companies Act 1963, as amended, a copy of the Certificate of Incorporation and Memorandum and Articles of Association.	✓		
9	If the applicant is a Co-operative, a copy of the Certificate of Incorporation and Rules of the Co-operative Society			✓
10	Integrated Pest Management Plan, if required			✓
11	Alien Species documentation, if required.			✓

**PART 5: DECLARATION AND SIGNING**

**NB: Refer to Guidance Note Section 3.5 and Section 4 - Guidance on Declaration and Signing and Annual Aquaculture and Foreshore Licence Fees**

If this is a renewal/review have you met all licence conditions of the existing aquaculture licence? If applicable, explain why you have not complied with all conditions:

---

---

---

---

I/We hereby declare the information provided in Parts 1, 2, 3 and 4 above to be true to the best of my/our knowledge. I/We enclose an application fee\* of € 95,23 with this application.

Signature(s) of Applicant(s):  
(Please state capacity of persons signing on behalf of a Company/Co-op)

*David Cronley*  
(manager)

**CROMANE SEAFOODS LTD.**  
Cromane, Killorglin, Co. Kerry.  
Tel. 066-976 1583  
Fax. 066-976 9293

Date: 18/10/2013

**NB All persons named on this licence application must sign and date this application form. Only the existing licence holder(s) can apply for the renewal/review of an Aquaculture Licence.**

\*Preferred method of payment is by cheque or bank draft. The fee should be made payable to the Department of Agriculture, Food and the Marine.

**Refer to Guidance Note Section 4 - Guidance on Aquaculture and Foreshore Licence Fees**

The application form should be forwarded, with the required documents and application fee, to:

**Aquaculture Licensing  
Aquaculture & Foreshore Management Division  
Department of Agriculture, Food and the Marine  
National Seafood Centre  
Clonakilty  
Co. Cork**



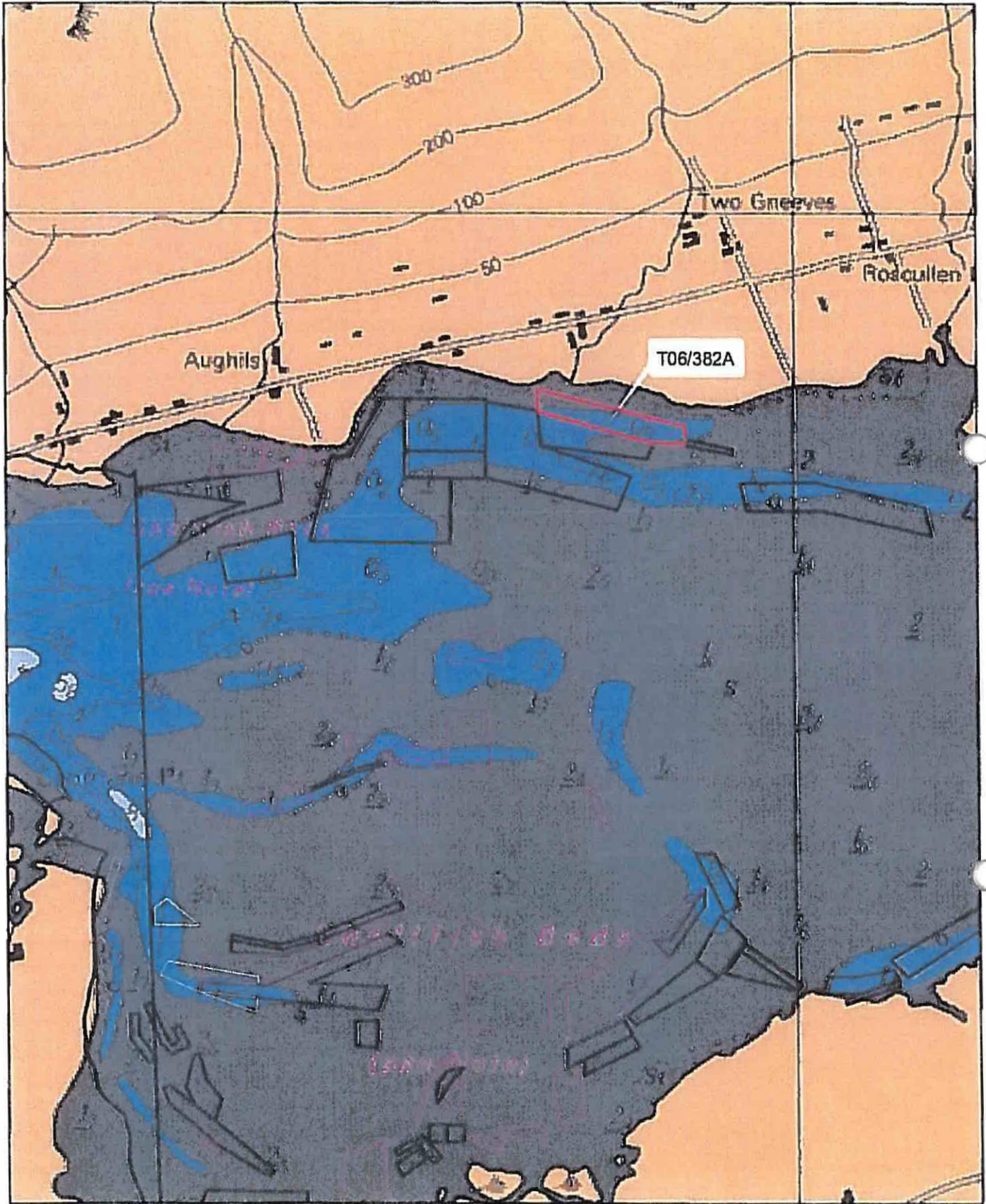
**1 NO. SITE AT CASTLEMAINE HARBOUR CO.KERRY**

**Co-ordinates & Area**

**Site T06/382A (11.2 Ha)**

The area seaward of the high water mark and enclosed by a line drawn from Irish National Grid Reference point

073104, 102300 to Irish National Grid Reference point  
073968, 102098 to Irish National Grid Reference point  
073968, 102001 to Irish National Grid Reference point  
073782, 102001 to Irish National Grid Reference point  
073104, 102175 to the first mentioned point.



Aqua Culture Sites

all other values

Site_Status	
Application	[Red outline]
Lapsed	[Thin black outline]
Licensed	[Thick black outline]
Refused	[Dashed black outline]
Renewed	[Thin grey outline]
Revoked	[Thick grey outline]
Surrendered	[Dotted black outline]

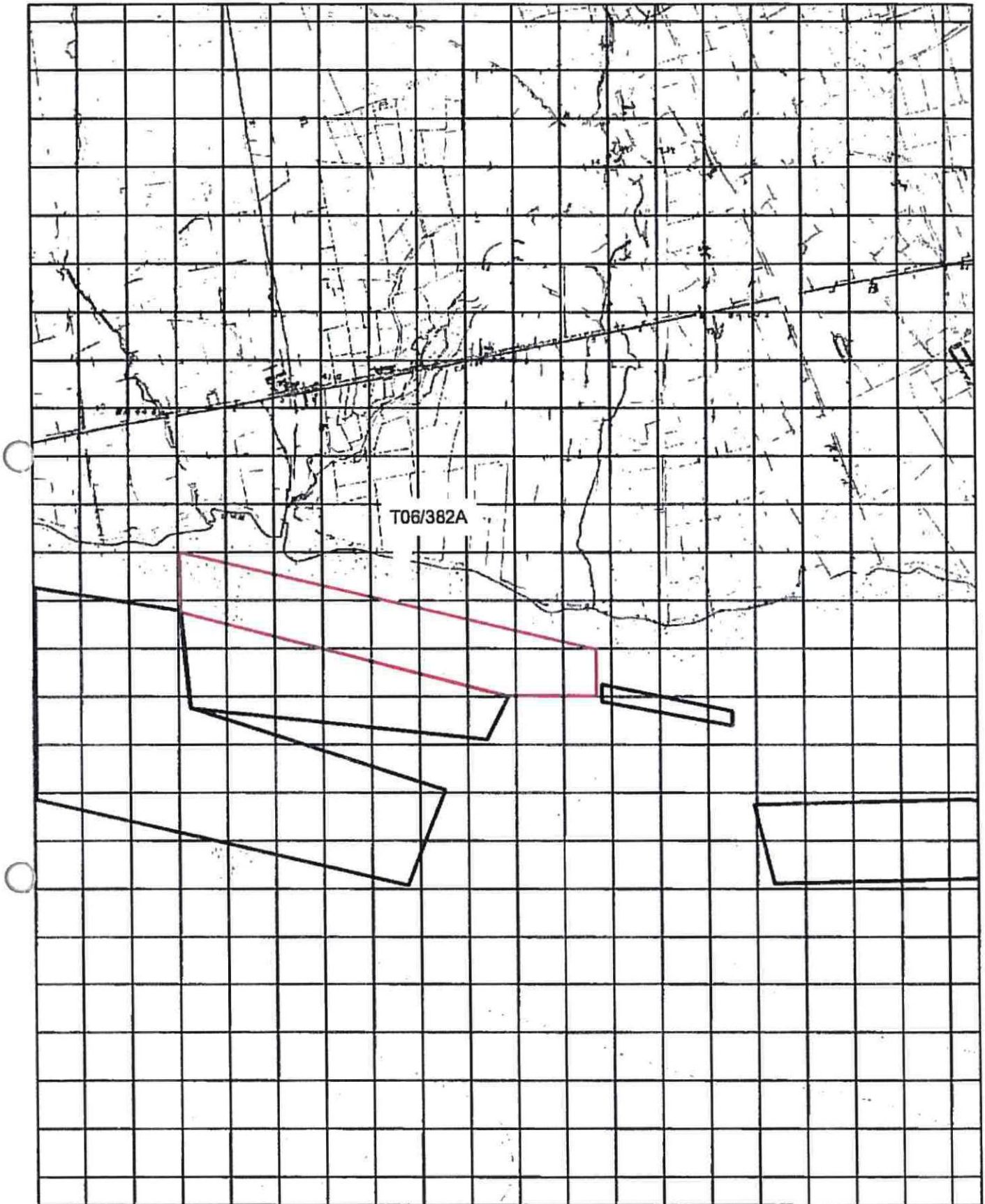
1:30,000

Site highlighted in red denotes application.  
 Part of Admiralty Chart No 2789-1  
 Not to be used for Navigation



Department of  
**Agriculture,  
 Food and the Marine**  
 An tAire  
 Talmhaíochta,  
 Bia agus Mara





1:10,560

Site highlighted in red denotes application.

Ordnance Survey Ireland Licence No. EN 0076413  
 © Ordnance Survey Ireland/Government of Ireland

Aqua Culture Sites


Site\_Status

	Application
	Lapsed
	Licensed
	Refused
	Renewed
	Revoked
	Surrendered
	Withdrawn

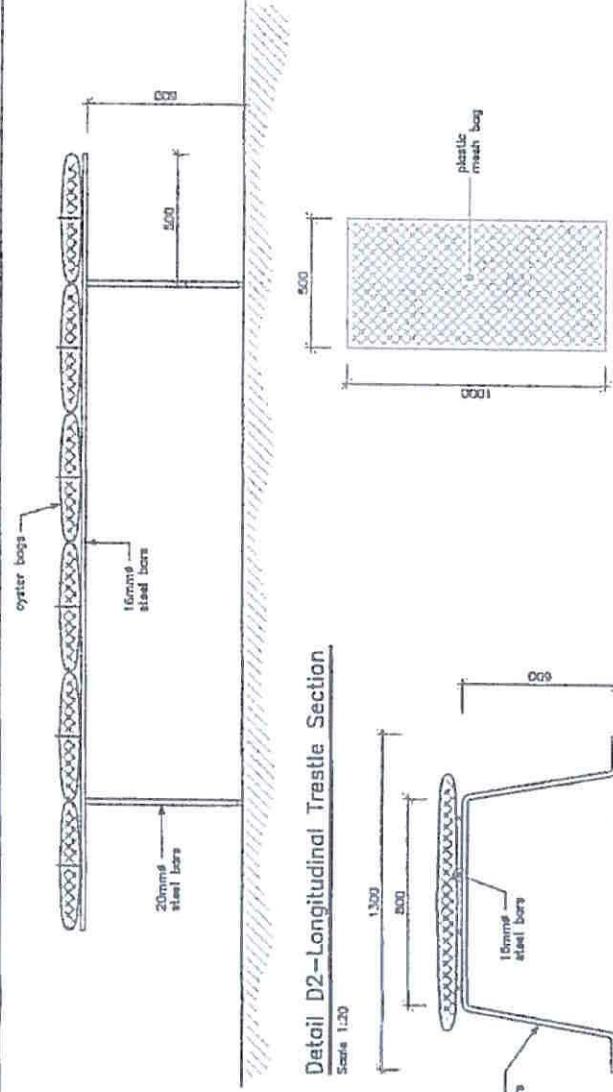
all other values



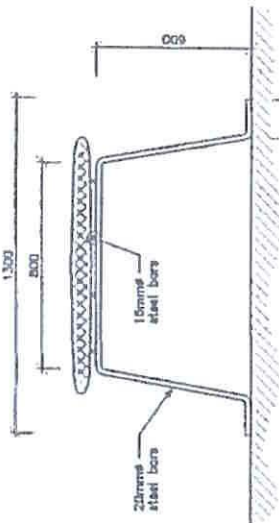




**Detail D1 - Plan on Trestle**  
Scale 1:20 (Bags not shown for clarity)

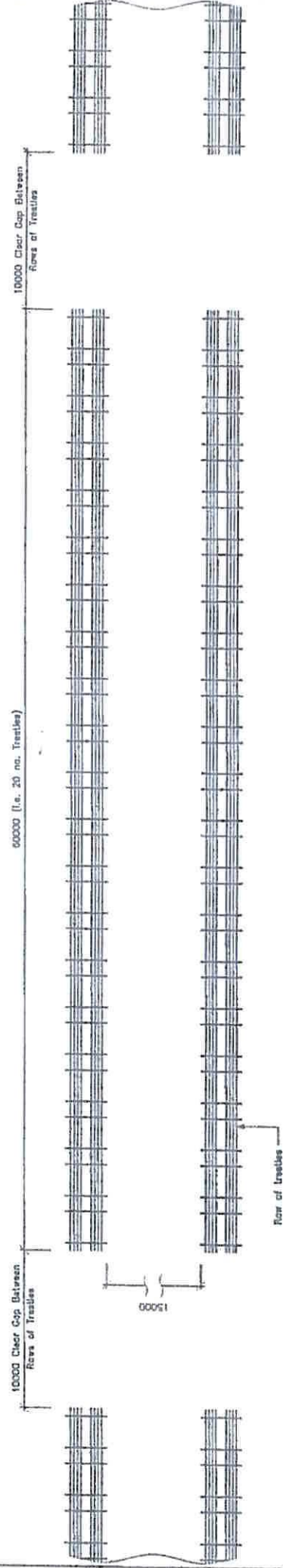


**Detail D2 - Longitudinal Trestle Section**  
Scale 1:20



**Detail D3 - Typical Oyster Bag**  
Scale 1:20

**Detail D4 - Typical Cross Section**  
Scale 1:20



**Detail D5 - Trestle Layout**  
Scale 1:250 (Bags not shown for clarity)

**Notes**

1. This drawing is Copyright Protected.
2. All dimensions are in millimetres, unless noted otherwise.
3. All levels are in metres and related to Ordnance Datum.
4. Drawings are not to be scaled.
5. All dimensions are to be site verified.
6. Refer to drawing 201 for site location plan.



11 Cherryvale,  
Moorpark,  
Trillick,  
Co. Kerry.

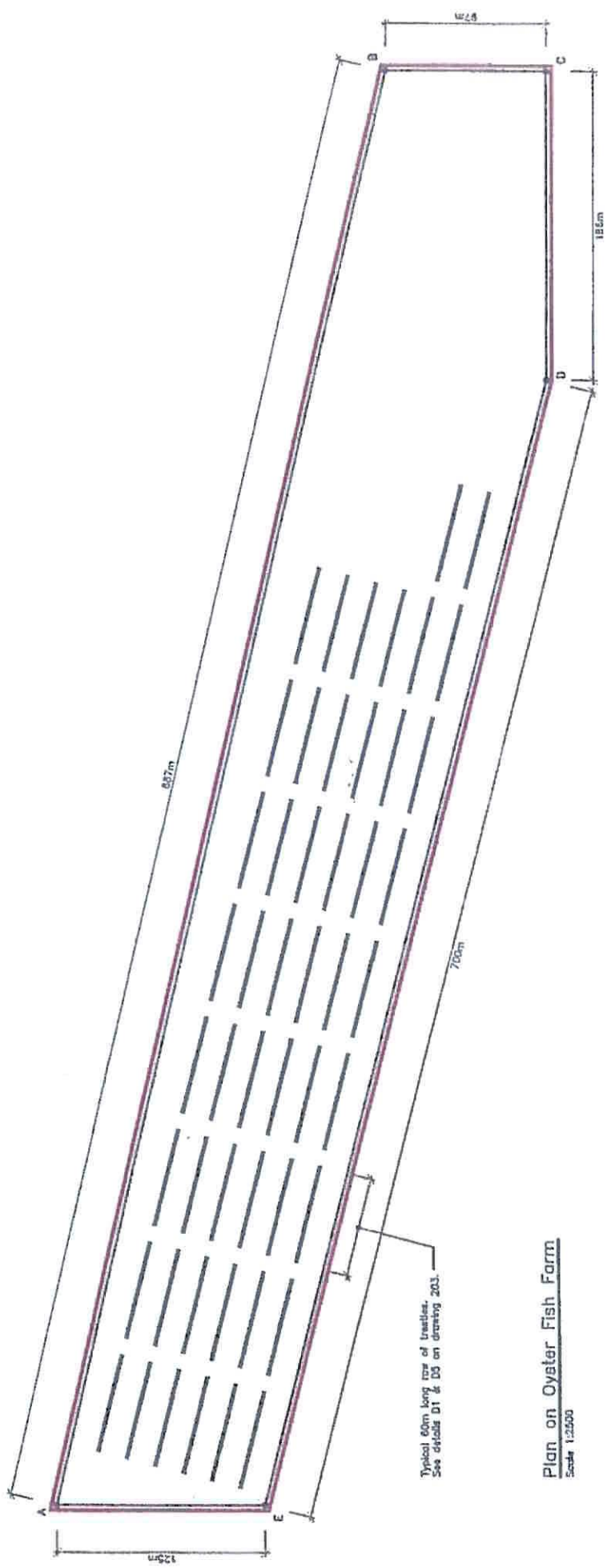
**Nigel Kenny** Chartered Engineer  
R.E. 111003, S. Eng. 11111, M. Inst. C.E.  
Phone (087) 718035  
Mobile 087 373025  
E-Mail info@kennyengineering.ie  
www.kennyengineering.ie

Project		Benoit Crozier Oyster Fish Farm Application - No. 2 (Year) Castellane Harbour	
Drawing		Trestle Details	
Drawn	H.Z.	Checked By	H.Z.
Date	08/01/14	Scale	As Shown @ A3
		Drawing No.	12-131-203



ITM Co-Ordinates	
Ref:	Northing:
A	602355.054
B	602153.925
C	602050.946
D	602050.947
E	602230.911

Total no. of Trestles = 2000



Plan on Oyster Fish Farm  
Scale 1:2500

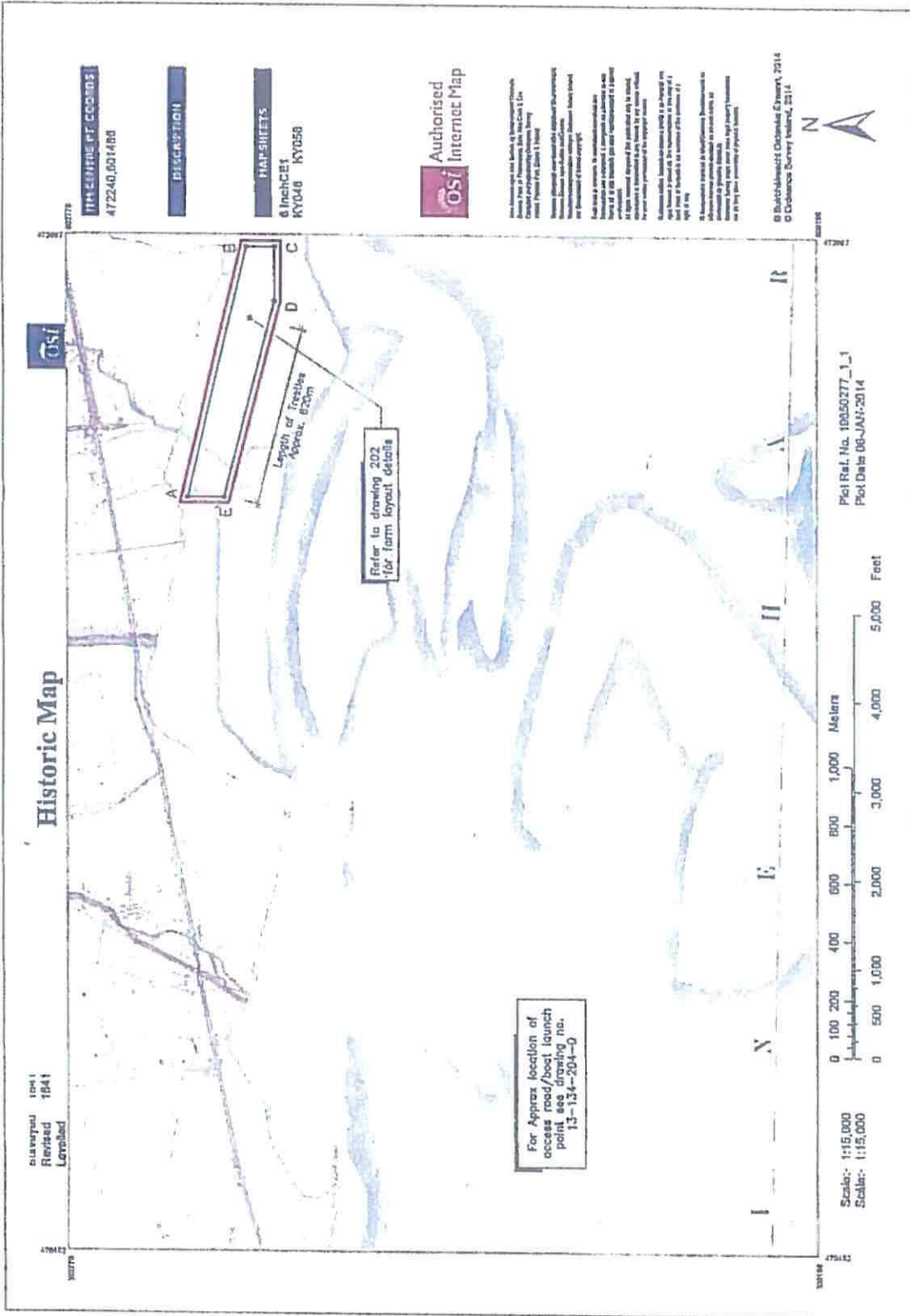
- Notes**
- This drawing is Copyright Protected.
  - All dimensions are in millimetres, unless noted otherwise.
  - All levels are in metres and related to Ordnance Datum.
  - Drawings are not to be scaled.
  - All dimensions are to be site verified.
  - Refer to drawing 201 for site location plan.

<p><b>Kenny Engineering Services</b> 11 Querryville, Mauritshart, Tralee, Co. Kerry.</p>	<p><b>Nigel Kenny</b> Chartered Engineer S.E.I. Eng. No. 12184 or 12185</p> <p>Phone (066) 718203 Mobile 087 373025 E-Mail: info@kennyengineering.ie www.kennyengineering.ie</p>	<p><b>Project</b> Barrill Crozier Oyster Fish Farm Application - No. 2 (Final) Castlemaine Harbour</p>
	<p><b>Drawing</b> Plan on Proposed Farm</p>	<p><b>Drawn</b> N.K. Checked By: N.K. Date: 22.12.13</p>

Ref:	Easting:	Northing:
A	73104	102300
B	73966	102098
C	73686	102001
D	73782	102001
E	73104	102175

Ref:	Easting:	Northing:
A	473081.838	602355.884
B	473945.646	602153.923
C	473945.646	602056.946
D	473759.697	602056.947
E	473081.937	602230.911

Proposed fish farm shown outlined in red.  
 Licenced Area = 112,037m<sup>2</sup>  
 (11.2Ha)



Site Location Plan  
 Scale 1:15000

**Notes**

1. This drawing is Copyright Protected.
2. All dimensions are in millimetres, unless noted otherwise.
3. All levels are in metres and related to Ordnance Datum.
4. Drawings are not to be scaled.
5. All dimensions are to be site verified.

**Project**  
 Oyster Fish Farm Application - No. 2 (Keel)  
 Costlemains Harbour

**Client**  
 Site Location Plan

**Drawn** N.E. **Checked** P.E. **Date** 13.01.14 **Job No.** 13-134

**Date** 13.01.14 **Scale** 1:15000 **Sheet** 13-134-201

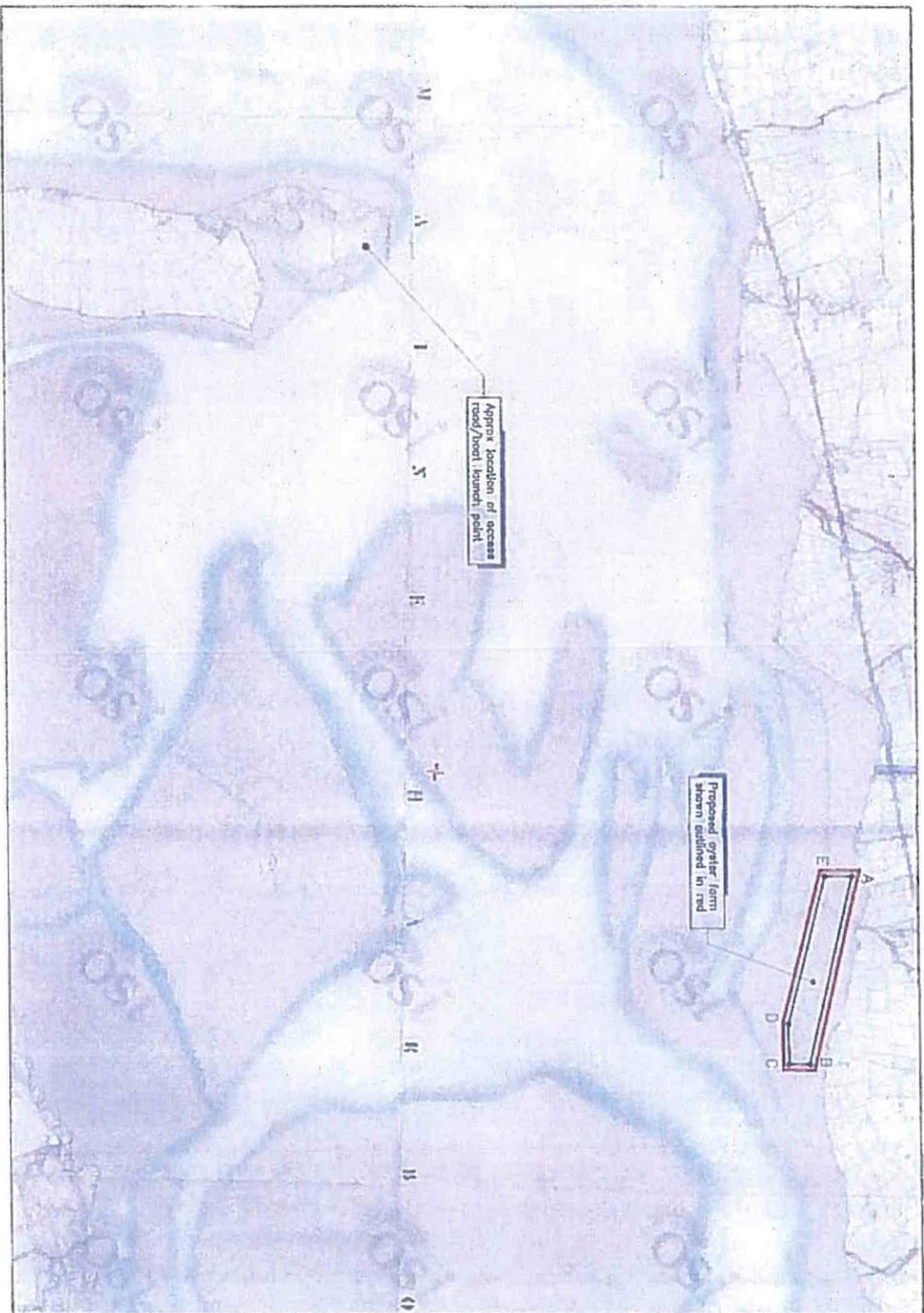
**Authorised Internet Map**  
 Osi

**OSi**  
 11 Quayryock,  
 Mountbarr,  
 Tralee,  
 Co. Kerry.

**Project Engineer**  
 Nigel Kenny  
 Phone (066) 718603  
 Mobile 095 373823  
 E-mail info@nigkennyengineering.ie  
 www.nigkennyengineering.ie

**Plot Ref. No.** 10A50277\_1\_1  
**Plot Date** 08-JAN-2014





Irish Grid Co-Ordinates			
Ref.	Eastings	Northings	
A	73104	102300	
B	73068	102098	
C	73068	102001	
D	73782	102001	
E	73104	102175	

ITM Co-Ordinates			
Ref.	Eastings	Northings	
A	473081.838	602335.804	
B	473943.846	602133.925	
C	473945.848	602056.940	
D	473759.687	602056.947	
E	473081.837	602330.911	

Proposed fish farm shown outlined in red.  
 Licenced Area = 112,037m<sup>2</sup>  
 (11.2Ha)

**Site Location Plan**

Scale 1:20000

- Notes**
1. This drawing is Copyright Protected.
  2. All dimensions are in millimetres, unless noted otherwise.
  3. All levels are in metres and related to Ordnance Datum.
  4. Drawings can not be scaled.
  5. All dimensions are to be site verified.

Design - Louise Appleton  
 0  
 10/01/16  
 HLC  
 HLC

10/01/16  
 HLC  
 HLC

**Kenny**  
 ENGINEERING SERVICES  
 11 Ouseyrysh,  
 Lisacork,  
 Tralee,  
 Co. Kerry.

**Nigel Kenny** *Consultant*  
 55 FICHAH ST. P. WILK. ST. BOND  
 Tralee, Co. Kerry.  
 Phone (064) 718033  
 Mobile 088 270033  
 E-mail: n.kenny@kenny.ie  
 www.kennyengineering.ie

Project			
Drawn By	Checked By	Date	Scale
Benolt Cronler	HLC	13-11-16	1:20000
Oyster Fish Farm Application - No. 2 (Kerry)			
Access Road/Boat Launch Point Location			
Castlemaine Harbour			
Drawn By	Checked By	Date	Scale
HLC	HLC	13-11-16	1:20000

1

